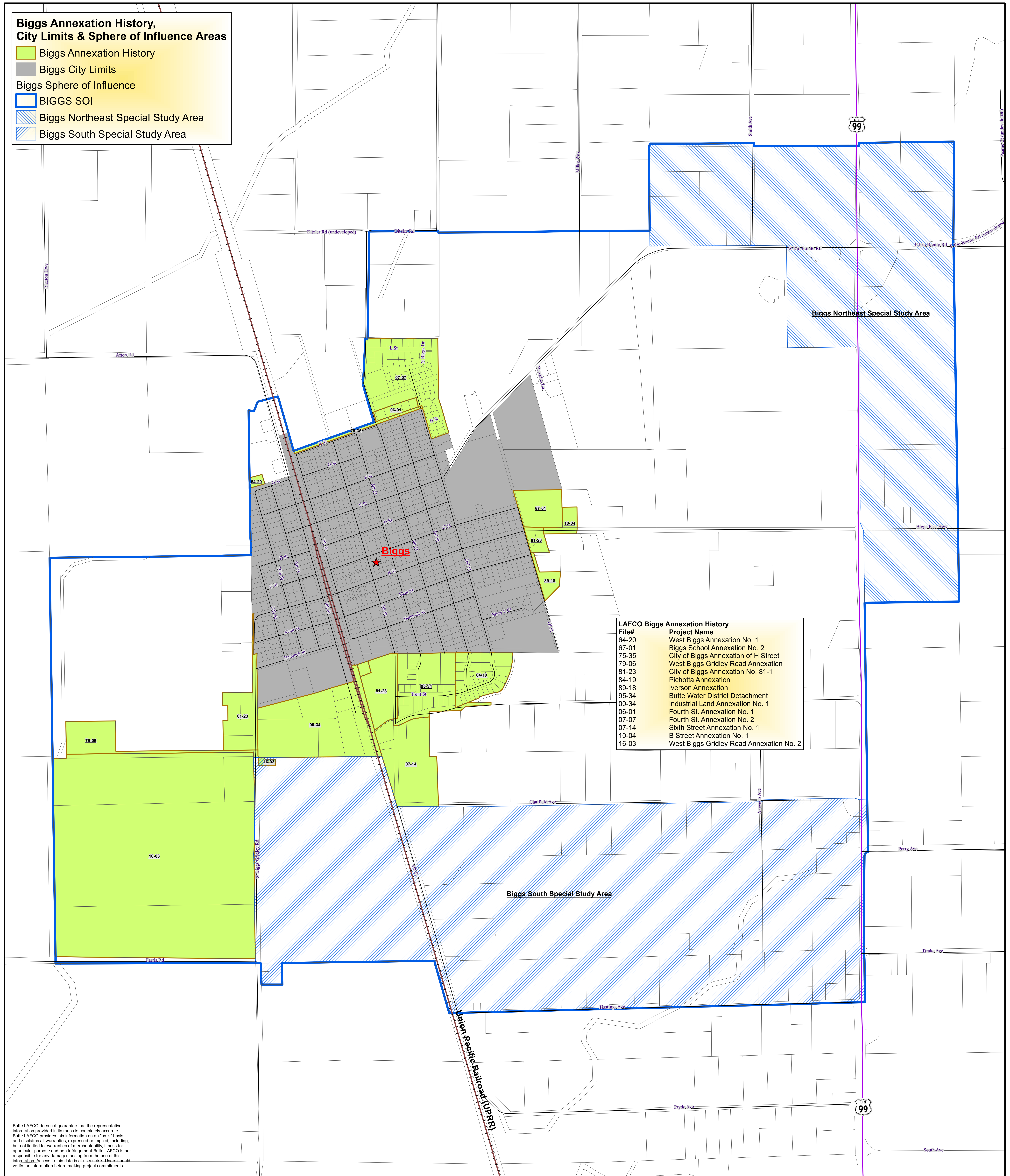


Biggs Annexation History, City Limits & Sphere of Influence Areas

- Biggs Annexation History
- Biggs City Limits

Biggs Sphere of Influence

- BIGGS SOI
- Biggs Northeast Special Study Area
- Biggs South Special Study Area




LAFCO Biggs Annexation History

| File# | Project Name |
|-------|--|
| 64-20 | West Biggs Annexation No. 1 |
| 67-01 | Biggs School Annexation No. 2 |
| 75-35 | City of Biggs Annexation of H Street |
| 79-06 | West Biggs Gridley Road Annexation |
| 81-23 | City of Biggs Annexation No. 81-1 |
| 84-19 | Pichotta Annexation |
| 89-18 | Iverson Annexation |
| 95-34 | Butte Water District Detachment |
| 00-34 | Industrial Land Annexation No. 1 |
| 06-01 | Fourth St. Annexation No. 1 |
| 07-07 | Fourth St. Annexation No. 2 |
| 07-14 | Sixth Street Annexation No. 1 |
| 10-04 | B Street Annexation No. 1 |
| 16-03 | West Biggs Gridley Road Annexation No. 2 |

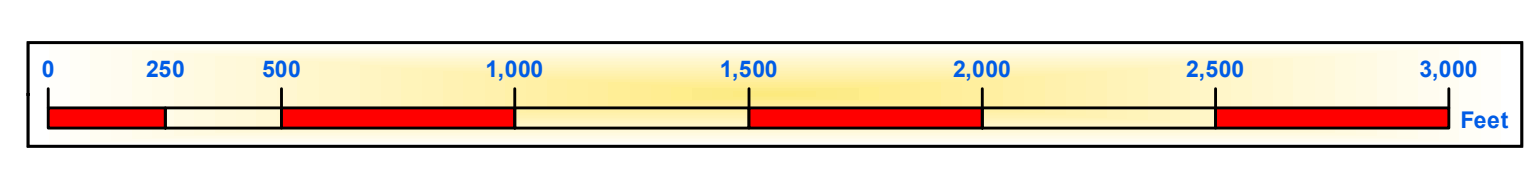
Butte LAFCO does not guarantee that the representative information provided in its maps is completely accurate. Butte LAFCO provides this information on an "as is" basis and disclaims all warranties, expressed or implied, including, but not limited to, warranties of merchantability, fitness for a particular purpose and non-infringement. Butte LAFCO is not responsible for any damages arising from the use of this information. Access to this data is at user's risk. Users should verify the information before making project commitments.

BUTTE LOCAL AGENCY FORMATION COMMISSION

City of Biggs Annexation History, City Limits & Sphere of Influence Areas



**City of Biggs Annexation History
City Limits & Sphere of Influence Areas**



| | | | |
|-----------------------|--------------------------|-------|--------|
| Action: Update map | Date: August 31, 2016 | Res.: | Agent: |
|-----------------------|--------------------------|-------|--------|

C:/projects/lafco_projects/lafco_city_limits/
biggs_annexation_portrait_2015.mxd
Updated: 8/31/2016
Data: Biggs, Butte County, Butte LAFCO